



Republic of the Philippines
Province of Bulacan
Municipality of Guiguinto

Municipal Disaster and Risk Reduction Management Office

Email: mdrmoescueguiguinto@gmail.com Hotline: 0916-223-9111 / 0968-854-7593



FOR : Guiguinto

FROM : MDRMO Guiguinto

SUBJECT : Situation Report No. 01 Effects of Severe Tropical Storm #TC Kristine in the Municipality of Guiguinto

DATE/TIME : 21 October 2024, 0900H

Source: DOST PAGASA

I. Situation Overview

Location of Center (4:00 AM): The center of Tropical Depression KRISTINE was estimated based on all available data at 1,050 km East of Southeastern Luzon (13.6°N, 133.9°E) Intensity: Maximum sustained winds of 55 km/h near the center, gustiness of up to 70 km/h, and central pressure of 1002 hPa.

Present Movement: West southwestward at 30 km/h

II. Effect

A. INCIDENTS MONITORED (TAB A)

- As of 21 October 2024, 1000H, no (0) incident/s were monitored in AOR

B. AFFECTED POPULATION (TAB B)

A total of none (0) families and (0) person/s are affected in 14 Barangays in Municipality of Guiguinto.

Displaced/Served inside EC : total of (0)families / (0) persons

Displaced Served outside EC : total of (0) families / (0) persons

Totally served : (0) families / (0) persons

C. CASUALTIES

- As of 21 October 2024, 0900H, no (0) reported casualty relating to Severe Tropical Storm Carina

D. STATUS OF STRANDEES

- As of 21 October 2024, 0900H, no (0) reported stranded

E. STATUS OF LIFELINES

- As of 21 October 2024, 0900H, status of lifelines normal

F. STATUS OF RIVERS AND DAMS

As of 21 October 2024, 0900H, water level 1 Major River & 3 Dam normal

G. DAMAGED HOUSES

As of 21 October 2024, 0900H, no (0) reported damaged house

H. COST OF DAMAGES

I. COST OF ASSISTANCE

A total of ₱xx,xxx.xx assistance was provided by the _____

J. FLOODED AREAS

As of 21 October 2024, 0900H, no (0) reported flooded areas in AOR

K. ASSETS DEPLOYED

As of 21 October 2024, 0900H, all response assets are on stand-by

L. SUSPENSION OF CLASSES

No Suspension of Class Guidelines issued by the Department of Education was followed

III. PREPAREDNESS MEASURES / ACTIONS TAKEN

- LDRRMC Chairman issued directives thru secretariat to activate Contingency Plan for Hydro-met hazards
- Activation of Emergency Operation Center (EOC)
- IMT for Severe Tropical Storm Carina is Activated
- Coordination with the MLGOO
- Capabilities, rescue equipment and resources prepositioned
- Monitoring of the situation through Radio, TV and Social Media
- Regular Reading/Receiving of Observation from Rain Gauge
- IMT for Natural hazards is activated
- Prepositioned FNIs stockpile, and response assets
- Continuous monitoring and dissemination of early warning information; and
- Continues coordination with 14 Barangay Captains within AOR
- OPCEN Activated 24/7

Prepared by

Angelica M. Tolentino

John Keiffer A. Andaya

Sugod Guiginto Command Center Operator

Noted by


Peter John T. Vistan

MDRRMO



Republic of the Philippines
Province of Bulacan
Municipality of Guiguinto

Municipal Disaster and Risk Reduction Management Office

Email: mdrmmorescueguiguinto@gmail.com Hotline: 0916-223-9111 / 0968-854-7593



FOR : Guiguinto

FROM : MDRRMO Guiguinto

SUBJECT : Situation Report No. 02 Effects of Severe Tropical Storm #TC Kristine in the Municipality of Guiguinto

DATE/TIME : 22 October 2024, 0900H

Source: DOST PAGASA

IV. Situation Overview

Location of Center (4:00 AM) The center of Tropical Storm KRISTINE was estimated based on all available data at 390 km East of Virac, Catanduanes (13.2°N, 127.8°E) Intensity Maximum sustained winds of 65 km/h near the center, gustiness of up to 80 km/h, and central pressure of 994 hPa.

Present Movement: Westward at 15 km/h

V. Effect

M. INCIDENTS MONITORED (TAB A)

- As of 22 October 2024, 1000H, no (0) incident/s were monitored in AOR

N. AFFECTED POPULATION (TAB B)

A total of none (0) families and (0) person/s are affected in 14 Barangays in Municipality of Guiguinto.

Displaced/Served inside EC : total of (0)families / (0) persons

Displaced Served outside EC : total of (0) families / (0) persons

Totally served : (0) families / (0) persons

O. CASUALTIES

- As of 22 October 2024, 0900H, no (0) reported casualty relating to Severe Tropical Storm Carina

P. STATUS OF STRANDEES

- As of 22 October 2024, 0900H, no (0) reported stranded

Q. STATUS OF LIFELINES

- As of 22 October 2024, 0900H, status of lifelines normal

R. STATUS OF RIVERS AND DAMS

As of 22 October 2024, 0900H, water level 1 Major River & 3 Dam normal

S. DAMAGED HOUSES

As of 22 October 2024, 0900H, no (0) reported damaged house

T. COST OF DAMAGES

U. COST OF ASSISTANCE

A total of ₱xx,xxx.xx assistance was provided by the _____

V. FLOODED AREAS

As of 22 October 2024, 0900H, no (0) reported flooded areas in AOR

W. ASSETS DEPLOYED

As of 22 October 2024, 0900H, all response assets are on stand-by

X. SUSPENSION OF CLASSES

No Suspension of Class Guidelines issued by the Department of Education was followed

VI. PREPAREDNESS MEASURES / ACTIONS TAKEN


- LDRRMC Chairman issued directives thru secretariat to activate Contingency Plan for Hydro-met hazards
- Activation of Emergency Operation Center (EOC)
- IMT for Severe Tropical Storm Carina is Activated
- Coordination with the MLGOO
- Capabilities, rescue equipment and resources prepositioned
- Monitoring of the situation through Radio, TV and Social Media
- Regular Reading/Receiving of Observation from Rain Gauge
- IMT for Natural hazards is activated
- Prepositioned FNIs stockpile, and response assets
- Continuous monitoring and dissemination of early warning information; and
- Continues coordination with 14 Barangay Captains within AOR
- OPCEN Activated 24/7

Prepared by

Angelica M. Tolentino
John Keiffer A. Andaya

Sugod Guiguinto Command Center Operator

Noted by


Peter John T. Vistan
MDRRMO



Republic of the Philippines
Province of Bulacan
Municipality of Guiguinto

Municipal Disaster and Risk Reduction Management Office

Email: mdrmorecueguiguinto@gmail.com Hotline: 0916-223-9111 / 0968-854-7593



FOR : Guiguinto
FROM : MDRMO Guiguinto
SUBJECT : Situation Report No. 02 Effects of Severe Tropical Storm [#KristinePH](#) (TRAMI) in the Municipality of Guiguinto
DATE/TIME : 23 October 2024, 0900H

Source: DOST PAGASA

VII. Situation Overview

“KRISTINE” MAINTAINS ITS STRENGTH WHILE MOVING WEST NORTHWESTWARD OVER THE SEA EAST OF QUEZON

Location of Center (7:00 AM): The center of Tropical Storm KRISTINE was estimated based on all available data at 310 km East of Baler, Aurora or 310 km East Northeast of Infanta, Quezon (15.4°N, 124.5°E)

Intensity: Maximum sustained winds of 85 km/h near the center, gustiness of up to 105 km/h, and central pressure of 985 hPa

VIII. Effect

Y. INCIDENTS MONITORED (TAB A)

- As of 23 October 2024, 0900H, no (0) incident/s were monitored in AOR

Z. AFFECTED POPULATION (TAB B)

A total of none (0) families and (0) person/s are affected in 14 Barangays in Municipality of Guiguinto.

Displaced/Served inside EC : total of (0)families / (0) persons

Displaced Served outside EC : total of (0) families / (0) persons

Totally served : (0) families / (0) persons

AA. CASUALTIES

- As of 23 October 2024, 0900H, no (0) reported casualty relating to Severe Tropical Storm Carina

BB.STATUS OF STRANDEES

- As of 23 October 2024, 0900H, no (0) reported stranded

CC.STATUS OF LIFELINES

- As of 23 October 2024, 0900H, status of lifelines normal

DD. STATUS OF RIVERS AND DAMS

As of 23 October 2024, 0900H, water level 1 Major River & 3 Dam normal

EE. DAMAGED HOUSES

As of 23 October 2024, 0900H, no (0) reported damaged house

FF. COST OF DAMAGES

GG. COST OF ASSISTANCE

A total of ₱xx,xxx.xx assistance was provided by the _____

HH. FLOODED AREAS

As of 23 October 2024, 0900H, no (4) reported flooded areas in AOR

Barangay Poblacion

- Wakas -.5ft
- Sitio Likod -.5ft

Barangay Panginay

- Nia road 1ft
- Lopez 1ft
- Provincial road 1ft
- Enriquez St 1ft

Barangay Ilang ilang

- Zone 6 1ft
- Estrella village 1ft

Barangay Sta rita

- Dona pillar .5ft
- Sta rita village .5ft

(Areas Affected by High Tide – Poblacion , Ilang-ilang, Sta Rita , Panginay

II. ASSETS DEPLOYED

As of 23 October 2024, 0900H, all response assets are on stand-by

JJ. SUSPENSION OF CLASSES

Classes at all levels are suspended as well as all Government Offices in the Town of Guiguinto

IX. PREPAREDNESS MEASURES / ACTIONS TAKEN

- LDRRMC Chairman issued directives thru secretariat to activate Contingency Plan for Hydro-met hazards
- Activation of Emergency Operation Center (EOC)
- IMT for Severe Tropical Storm [#KristinePH](#) (TRAMI) is Activated
- Coordination with the MLGOO
- Capabilities, rescue equipment and resources prepositioned
- Monitoring of the situation through Radio, TV and Social Media
- Regular Reading/Receiving of Observation from Rain Gauge
- IMT for Natural hazards is activated
- Prepositioned FNIs stockpile, and response assets
- Continuous monitoring and dissemination of early warning information; and
- Continues coordination with 14 Barangay Captains within AOR
- OPCEN Activated 24/7

Prepared by


Angelica M. Tolentino

John Keiffer A. Andaya

Renz Louie Gonzalez

Sugod Guiguinto Command Center Operator

Noted by


Peter John T. Vistan

MDRRMO



Republic of the Philippines
Province of Bulacan
Municipality of Guiguinto

Municipal Disaster and Risk Reduction Management Office

Email: mdrmmorescueguiguinto@gmail.com Hotline: 0916-223-9111 / 0968-854-7593



FOR : Guiguinto

FROM : MDRRMO Guiguinto

SUBJECT : Situation Report No. 04 Effects of Severe Tropical Storm [#KristinePH](#) (TRAMI) in the Municipality of Guiguinto

DATE/TIME : 24 October 2024, 0900H

Source: DOST PAGASA

X. Situation Overview

“KRISTINE” IS NOW OVER CORDILLERA ADMINISTRATIVE REGION.

Location of Center (7:00 AM):

The center of Severe Tropical Storm KRISTINE was estimated based on all available data in the vicinity of Aguinaldo, Ifugao (17.0°N, 121.3°E)

Intensity:

Maximum sustained winds of 95 km/h near the center, gustiness of up to 160 km/h, and central pressure of 985 hPa

Present Movement:

Westward at 20 km/h

XI. Effect

KK. INCIDENTS MONITORED (TAB A)

- As of 24 October 2024, 0900H, no (0) incident/s were monitored in AOR

LL. AFFECTED POPULATION (TAB B)

A total of none (38) families and (28) person/s are affected in 14 Barangays in Municipality of Guiguinto.

Displaced/Served inside EC : total of (0)families / (0) persons

Displaced Served outside EC : total of (0) families / (0) persons

Totally served : (0) families / (0) persons

OUTSIDE EVACUATION CENTER

- **BRGY MALIS**

28 Families

38 Individual

MM. CASUALTIES

- As of 24 October 2024, 0900H, no (0) reported casualty relating to Severe Tropical Storm KristinePH

NN. STATUS OF STRANDEES

- As of 24 October 2024, 0900H, no (0) reported stranded

OO. STATUS OF LIFELINES

- As of 24 October 2024, 0900H, status of lifelines normal

PP. STATUS OF RIVERS AND DAMS

As of 24 October 2024, 0900H, water level 1 Major River & 3 Dam normal

QQ. DAMAGED HOUSES

As of 24 October 2024, 0900H, no (0) reported damaged house

RR. COST OF DAMAGES

SS. COST OF ASSISTANCE

A total of ₱xx,xxx.xx assistance was provided by the _____

TT. FLOODED AREAS

As of 24 October 2024, 0900H, no (4) reported flooded areas in AOR

Barangay Malis

- Tuklas - 3ft
- Tabon -
- Sitio San Jose -
- Look – 2ft
- Trese – 1ft
- Northville Phase 1&2 -2ft

Barangay Panginay

- Nia road 1ft
- Lopez 1ft
- Provincial road 1ft
- Enriquez St 2ft

Barangay Ilang ilang

- Estrella village 1ft
- Purok 1 -1ft
- Purok 2 -1ft
- Purok 3 -1ft
- Purok 4 -1ft

- Purok 8 – 1ft

Barangay Poblacion

- Purok 1 -2ft
- Purok 2 – 2ft
- Purok 3 – 2ft

(Areas Affected by High Tide – Poblacion , Ilang-ilang, Malis , Panginay)

UU. ASSETS DEPLOYED

As of 24 October 2024, 0900H, all response assets are on stand-by

VV. SUSPENSION OF CLASSES

Classes at all levels are suspended as well as all Government Offices in the Town of Guiguinto

XII. PREPAREDNESS MEASURES / ACTIONS TAKEN

- LDRRMC Chairman issued directives thru secretariat to activate Contingency Plan for Hydro-met hazards
- Activation of Emergency Operation Center (EOC)
- IMT for Severe Tropical Storm [#KristinePH](#) (TRAMI) is Activated
- Coordination with the MLGOO
- Capabilities, rescue equipment and resources prepositioned
- Monitoring of the situation through Radio, TV and Social Media
- Regular Reading/Receiving of Observation from Rain Gauge
- IMT for Natural hazards is activated
- Prepositioned FNIs stockpile, and response assets
- Continuous monitoring and dissemination of early warning information; and
- Continues coordination with 14 Barangay Captains within AOR
- OPCEN Activated 24/7

Prepared by

Angelica M. Tolentino
John Keiffer A. Andaya
Renz Louie Gonzalez

Sugod Guiguinto Command Center Operator

Noted by


Peter John T. Vistan
 MDRRMO





Republic of the Philippines
Province of Bulacan
Municipality of Guiguinto

Municipal Disaster and Risk Reduction Management Office

Email: mdrmmorescueguiguinto@gmail.com Hotline: 0916-223-9111 / 0968-854-7593



FOR : Guiguinto

FROM : MDRRMO Guiguinto

SUBJECT : Situation Report No. 05 Effects of Severe Tropical Storm [#KristinePH](#) (TRAMI) in the Municipality of Guiguinto

DATE/TIME : 24 October 2024, 2200H

Source: DOST PAGASA

XIII. Situation Overview

At 3:00 PM today, the center of Severe Tropical Storm "KRISTINE" {TRAMI} was estimated based on all available data over the coastal waters of Santa Cruz, Ilocos Sur (17.0°N, 120.3°E) with maximum sustained winds of 95 km/h near the center and gustiness of up to 145 km/h. It is moving Westward slowly.

XIV. Effect

WW. INCIDENTS MONITORED (TAB A)

- As of 24 October 2024, 2200H, no (0) incident/s were monitored in AOR

XX. AFFECTED POPULATION (TAB B)

A total of (34) families and (50) person/s are affected in 14 Barangays in Municipality of Guiguinto.

Displaced/Served inside EC : total of (0)families / (0) persons

Displaced Served outside EC : total of (0) families / (0) persons

Totally served : (0) families / (0) persons

OUTSIDE EVACUATION CENTER

- BRGY MALIS**

28 Families

38 Individual

- BRGY MALIS**

6 Families

12 Individual

YY. CASUALTIES

- As of 24 October 2024, 2200H, no (0) reported casualty relating to Severe Tropical Storm KristinePH

ZZ. STATUS OF STRANDEES

- As of 24 October 2024, 2200H, no (0) reported stranded

AAA. STATUS OF LIFELINES

- As of 24 October 2024, 2200H, status of lifelines normal

BBB. STATUS OF RIVERS AND DAMS

As of 24 October 2024, 2200H, water level 1 Major River & 3 Dam normal

CCC. DAMAGED HOUSES

As of 24 October 2024, 2200H, no (0) reported damaged house

DDD. COST OF DAMAGES

EEE. COST OF ASSISTANCE

A total of ₱xx,xxx.xx assistance was provided by the _____

FFF. FLOODED AREAS

As of 24 October 2024, 2200H, (4) reported flooded areas in AOR

Barangay Malis

- Tuklas - 3ft
- Tabon -
- Sitio San Jose -
- Look – 2ft
- Trese – 1ft
- Northville Phase 1&2 -2ft

Barangay Panginay

- Nia road 1ft
- Lopez 1ft
- Provincial road 1ft
- Enriquez St 2ft

Barangay Ilang ilang

- Estrella village 1ft
- Purok 1 -1ft
- Purok 2 -1ft
- Purok 3 -1ft
- Purok 4 -1ft
- Purok 8 – 1ft

Barangay Pobalcion

- Purok 1 -2ft
- Purok 2 – 2ft

- Purok 3 – 2ft

(Areas Affected by High Tide – Poblacion , Ilang-ilang, Malis , Panginay)

GGG. ASSETS DEPLOYED

As of 24 October 2024, 2200H, all response assets are on stand-by

HHH. SUSPENSION OF CLASSES

Classes at all levels are suspended as well as all Government Offices in the Town of Guiguinto

XV. PREPAREDNESS MEASURES / ACTIONS TAKEN


- LDRRMC Chairman issued directives thru secretariat to activate Contingency Plan for Hydro-met hazards
- Activation of Emergency Operation Center (EOC)
- IMT for Severe Tropical Storm [#KristinePH](#) (TRAMI) is Activated
- Coordination with the MLGOO
- Capabilities, rescue equipment and resources prepositioned
- Monitoring of the situation through Radio, TV and Social Media
- Regular Reading/Receiving of Observation from Rain Gauge
- IMT for Natural hazards is activated
- Prepositioned FNIs stockpile, and response assets
- Continuous monitoring and dissemination of early warning information; and
- Continues coordination with 14 Barangay Captains within AOR
- OPCEN Activated 24/7

Prepared by

Angelica M. Tolentino
John Keiffer A. Andaya
Renz Louie Gonzalez
Nikka Tadena
John Vergel Canlas

Sugod Guiguinto Command Center Operators

Noted by


Peter John T. Vistan
 MDRRMO



Republic of the Philippines
Province of Bulacan
Municipality of Guiguinto

Municipal Disaster and Risk Reduction Management Office

Email: mdrmmorescueguiguinto@gmail.com Hotline: 0916-223-9111 / 0968-854-7593



FOR : Guiguinto

FROM : MDRRMO Guiguinto

SUBJECT : Situation Report No. 06 Effects of Severe Tropical Storm [#KristinePH](#) (TRAMI) in the Municipality of Guiguinto

DATE/TIME : 25 October 2024, 0900H

Source: DOST PAGASA

XVI. Situation Overview

“KRISTINE” MAINTAINS ITS STRENGTH AS IT ACCELERATES WEST NORTHWESTWARD OVER THE SEA WEST OF NORTHERN LUZON

Location of Center (4:00 AM):

The center of Severe Tropical Storm KRISTINE was estimated based on all available data at 125 km West Northwest of Bacnotan, La Union (17.1°N, 119.3°E)

Intensity:

Maximum sustained winds of 95 km/h near the center, gustiness of up to 115 km/h, and central pressure of 985 hPa

Present Movement:

West northwestward at 25 km/h.

XVII. Effect

III. INCIDENTS MONITORED (TAB A)

- As of 25 October 2024, 0900H, no (0) incident/s were monitored in AOR

JJJ. AFFECTED POPULATION (TAB B)

A total of (766) families and (173) person/s are affected in 14 Barangays in Municipality of Guiguinto.

Displaced/Served inside EC : total of (0)families / (0) persons

Displaced Served outside EC : total of (0) families / (0) persons

Totally served : (0) families / (0) perso

INSIDE EVACUATION CENTER

- **BRGY POBLACION GMAC**
8 Families
35 Individual
- **Brgy Ilang Ilang GMAC**
38 Families
189 Individual
- **BRGY MALIS COVERED COURT**
66 Families
293 Individual
- **BRGY MALIS ANNEX**
27 Families
167 Individual
- **BRGY ILANG ILANG HALL**
31 Families
72 Individuals
- **Brgy Poblacion HALL**
3 Families
10 Individual

KKK. CASUALTIES

- As of 25 October 2024, , 0900H, no (0) reported casualty relating to Severe Tropical Storm KristinePH

LLL. STATUS OF STRANDEES

- As of 25 October 2024, , 0900H, no (0) reported stranded

MMM. STATUS OF LIFELINES

- As of 25 October 2024, , 0900H, status of lifelines normal

NNN. STATUS OF RIVERS AND DAMS

As of 25 October 2024, , 0900H, water level 1 Major River & 3 Dam normal

OOO. DAMAGED HOUSES

As of 25 October 2024, , 0900H, no (0) reported damaged house

PPP. COST OF DAMAGES

QQQ. COST OF ASSISTANCE

A total of ₱xx,xxx.xx assistance was provided by the _____

RRR. FLOODED AREAS

As of 25 October 2024, , 0900H, (5) reported flooded areas in AOR

Barangay Malis

- Tuklas - 3ft
- Tabon – 2ft
- Tabing Ilog – 6ft
- Northville Phase 1&2 -2ft

Barangay Panginay

- Nia road -2ft
- Lopez -3ft
- Provincial road -2ft
- Enriquez St -3ft

Barangay Ilang ilang

- Estrella village 1ft
- Purok 1 -2ft
- Purok 2 -2ft
- Purok 3 -2ft
- Purok 8 -2ft

Barangay Pobalcion

- Purok 1 -2ft
- Purok 2 – 2ft

Barangay Sta Cruz

- Maunlad- 3ft
- Phase 1,2 – 2ft

SSS. ASSETS DEPLOYED

As of 25 October 2024, , 0900H, all response assets are on stand-by

TTT. SUSPENSION OF CLASSES

Classes at all levels are suspended as well as all Government Offices in the Town of Guiguinto

XVIII. PREPAREDNESS MEASURES / ACTIONS TAKEN

- LDRRMC Chairman issued directives thru secretariat to activate Contingency Plan for Hydro-met hazards
- Activation of Emergency Operation Center (EOC)
- IMT for Severe Tropical Storm [#KristinePH](#) (TRAMI) is Activated
- Coordination with the MLGOO
- Capabilities, rescue equipment and resources prepositioned
- Monitoring of the situation through Radio, TV and Social Media
- Regular Reading/Receiving of Observation from Rain Gauge
- IMT for Natural hazards is activated
- Prepositioned FNIs stockpile, and response assets
- Continuous monitoring and dissemination of early warning information; and
- Continues coordination with 14 Barangay Captains within AOR


- OPCEN Activated 24/7

Prepared by

Angelica M. Tolentino
John Keiffer A. Andaya
Renz Louie Gonzalez
Nikka Tadena
John Vergel Canlas

Sugod Guiguinto Command Center Operators

Noted by


Peter John T. Vistan