



Republic of the Philippines
Province of Bulacan
Municipality of Guiguinto

Municipal Disaster and Risk Reduction Management Office

Email: mdrmoescueguiguinto@gmail.com Hotline: 0916-223-9111 / 0968-854-7593



FOR : Guiguinto

FROM : MDRMO Guiguinto

SUBJECT : Situation Report No. 01 Effects of Severe Tropical Storm #Enteng in the Municipality of Guiguinto

DATE/TIME : 02 September 2024, 0900H

Source: DOST PAGASA

I. Situation Overview

At 09:00 AM today, "ENTENG" MAINTAINS ITS STRENGTH WHILE SLOWLY TURNING NORTH NORTHWESTWARDS OVER THE SEA EAST OF POLILLO ISLANDS

- Location of Center (7:00 AM) The center of Tropical Storm ENTENG was estimated based on all available data at 100 km North Northwest of Daet, Camarines Norte or 115 km East Northeast of Infanta, Quezon (15.0°N, 122.7°E)
- Intensity Maximum sustained winds of 75 km/h near the center, gustiness of up to 90 km/h, and central pressure of 994 hPa
- Present Movement West northwestward at 15 km/h

II. Effect

A. INCIDENTS MONITORED (TAB A)

- As of 02 September 2024, 0900H, no (0) incident/s were monitored in AOR

B. AFFECTED POPULATION (TAB B)

A total of none (0) families and (0) person/s are affected in 14 Barangays in Municipality of Guiguinto.

Displaced/Served inside EC : total of (0)families / (0) persons

Displaced Served outside EC : total of (0) families / (0) persons

Totally served : (0) families / (0) persons

C. CASUALTIES

- As of 02 September 2024, 0900H, no (0) reported casualty relating to Severe Tropical Storm Enteng

D. STATUS OF STRANDEES

- As of 02 September 2024, 0900H, no (0) reported stranded

E. STATUS OF LIFELINES

- As of 02 September 2024, 0900H, status of lifelines normal

F. STATUS OF RIVERS AND DAMS

As of 02 September 2024, 0900H, water level 1 Major River & 3 Dam normal

G. DAMAGED HOUSES

As of 02 September 2024, 0900H no (0) reported damaged house

H. COST OF DAMAGES

I. COST OF ASSISTANCE

A total of ₱xx,xxx.xx assistance was provided by the _____

J. FLOODED AREAS

As of 02 September 2024, 0900H, no (2) reported flooded areas in AOR

- Barangay Malis – (Northville 2ft)
- Barangay Panginay – (Highway 1ft)

K. ASSETS DEPLOYED

- As of 02 September 2024, 0900H, all response assets are on stand-by

L. SUSPENSION OF CLASSES

Classes at all levels are suspended

III. PREPAREDNESS MEASURES / ACTIONS TAKEN

- LDRRMC Chairman issued directives thru secretariat to activate Contingency Plan for Hydro-met hazards
- Activation of Emergency Operation Center (EOC)
- IMT for Severe Tropical Storm Enteng is Activated
- Coordination with the MLGOO
- Capabilities, rescue equipment and resources prepositioned
- Monitoring of the situation through Radio, TV and Social Media
- Regular Reading/Receiving of Observation from Rain Gauge
- IMT for Natural hazards is activated
- Prepositioned FNIs stockpile, and response assets
- Continuous monitoring and dissemination of early warning information; and
- Continues coordination with 14 Barangay Captains within AOR
- OPCEN Activated 24/7

Prepared by

Angelica M. Tolentino

Sugod Guiguinto Command Center Operator

Noted by

Peter John T. Vistan

MDRRMO



Republic of the Philippines
Province of Bulacan
Municipality of Guiguinto

Municipal Disaster and Risk Reduction Management Office

Email: mdrmorecueguiguinto@gmail.com Hotline: 0916-223-9111 / 0968-854-7593



FOR : Guiguinto
FROM : MDRMO Guiguinto
SUBJECT : Situation Report No. 03 Effects of Severe Tropical Storm #Enteng in the Municipality of Guiguinto
DATE/TIME : 03 September 2024, 0900H

Source: DOST PAGASA

Situation Overview

TROPICAL STORM “ENTENG” CONTINUES TO MOVE WEST NORTHWESTWARD OVER THE WEST PHILIPPINE SEA

Location of Center (7:00 AM): The center of Tropical Storm ENTENG was estimated based on all available data over the coastal waters of Laoag City, Ilocos Norte (18.2°N, 120.1°E)

Intensity: Maximum sustained winds of 75 km/h near the center, gustiness of up to 115 km/h, and central pressure of 994 hPa

Present Movement: West northwestward at 20 km/h

Extent of Tropical Cyclone Winds: Strong to gale-force winds extend outwards up to 210 km from the center

TROPICAL CYCLONE WIND SIGNALS (TCWS) IN EFFECT

TCWS No. 2

IV. Effect

M. INCIDENTS MONITORED (TAB A)

- As of 03 September 2024, 0900H, no (0) incident/s were monitored in AOR

N. AFFECTED POPULATION (TAB B)

A total of none (7) families and (34) person/s are affected in 14 Barangays in Municipality of Guiguinto.

Displaced/Served inside EC : total of (0)families / (0) persons

Displaced Served outside EC : total of (0) families / (0) persons

Totally served : (0) families / (0) persons

OUTSIDE EVACUATION CENTER

- **Barangay Malis**

7 Families

34 Individual

O. CASUALTIES

- As of 03 September 2024, 0900H, no (0) reported casualty relating to Severe Tropical Storm Enteng

P. STATUS OF STRANDEES

- As of 03 September 2024, 0900H, no (0) reported stranded

Q. STATUS OF LIFELINES

- As of 03 September 2024, 0900H, status of lifelines normal

R. STATUS OF RIVERS AND DAMS

As of 03 September 2024, 0900H, water level 1 Major River & 3 Dam normal

S. DAMAGED HOUSES

As of 03 September 2024, 0900H no (0) reported damaged house

T. COST OF DAMAGES

U. COST OF ASSISTANCE

A total of ₱xx,xxx.xx assistance was provided by the _____

V. FLOODED AREAS

As of 03 September 2024, 0900H, no (6) reported flooded areas in AOR

- Barangay Malis – (Northville 1ft)
- Barangay Panginay – (Highway 0.5ft)
- *Tiaong – (Ugong 1ft)
- *Ilang-ilang – (Zone1 , 1ft) (Zone 2, 1ft) (Zone 8, 1ft) (St.Loraine 1ft) (Estrella 2ft)
- *Poblacion – (Wakas 0.5ft)
- *Pulong Gubat - (Purok 3, 0.5ft)

W. ASSETS DEPLOYED

- As of 03 September 2024, 0900H, all response assets are on stand-by

X. SUSPENSION OF CLASSES

Classes at all levels are suspended

V. PREPAREDNESS MEASURES / ACTIONS TAKEN

- LDRRMC Chairman issued directives thru secretariat to activate Contingency Plan for Hydro-met hazards
- Activation of Emergency Operation Center (EOC)

- IMT for Severe Tropical Storm Enteng is Activated
- Coordination with the MLGOO
- Capabilities, rescue equipment and resources prepositioned
- Monitoring of the situation through Radio, TV and Social Media
- Regular Reading/Receiving of Observation from Rain Gauge
- IMT for Natural hazards is activated
- Prepositioned FNIs stockpile, and response assets
- Continuous monitoring and dissemination of early warning information; and
- Continues coordination with 14 Barangay Captains within AOR
- OPCEN Activated 24/7


Prepared by

Angelica M. Tolentino

John Keiffer Andaya

Sugod Guiguinto Command Center Operator

Noted by


Peter John T. Vistan

MDRRMO





Republic of the Philippines
Province of Bulacan
Municipality of Guiguinto

Municipal Disaster and Risk Reduction Management Office

Email: mdrmorecueguiguinto@gmail.com Hotline: 0916-223-9111 / 0968-854-7593



FOR : Guiguinto
FROM : MDRMO Guiguinto
SUBJECT : Situation Report No. 05 Effects of Severe Tropical Storm #Enteng in the Municipality of Guiguinto
DATE/TIME : 04 September 2024, 1800H

Source: DOST PAGASA

Situation Overview

SYNOPSIS: Trough of Typhoon {YAGI} (formerly "ENTENG") affecting Northern Luzon. Southwest Monsoon affecting Central and Southern Luzon.

TROPICAL CYCLONE OUTSIDE PAR AS OF 3:00 PM TODAY TYPHOON YAGI (2411) LOCATION: 450 KM WEST NORTHWEST OF LAOAG CITY, ILOCOS NORTE (19.1 N, 116.4 E) MAXIMUM SUSTAINED WINDS: 140 KPH GUSTINESS: UP TO 170 KPH MOVEMENT: WEST NORTHWEST SLOWLY

Y. INCIDENTS MONITORED (TAB A)

- As of 04 September 2024, 1800H, no (3) incident/s were monitored in AOR

Fire Incidents

- RIS 1 Brgy. Tabe, Guiguinto Bulacan
(Fire Out As BFP Advice 7:40 Am)

Vehicular Accident

- Brgy Tabang (weighing bridge)
- Brgy Tabang (Tulay)

Z. AFFECTED POPULATION (TAB B)

A total of none (0) families and (0) person/s are affected in 14 Barangays in Municipality of Guiguinto.

Displaced/Served inside EC : total of (0)families / (0) persons

Displaced Served outside EC : total of (0) families / (0) persons

Totally served : (0) families / (0) persons

AA. CASUALTIES

- As of 04 September 2024, 1800H, no (0) reported casualty relating to Severe Tropical Storm Enteng

BB.STATUS OF STRANDEES

- As of 04 September 2024, 1800H, no (0) reported stranded

CC.STATUS OF LIFELINES

- As of 04 September 2024, 1800H, status of lifelines normal

DD. STATUS OF RIVERS AND DAMS

As of 04 September 2024, 1800H, water level 1 Major River & 3 Dam normal

EE. DAMAGED HOUSES

As of 04 September 2024, 1800H no (0) reported damaged house

FF. COST OF DAMAGES

GG. COST OF ASSISTANCE

A total of ₱xx,xxx.xx assistance was provided by the _____

HH. FLOODED AREAS

As of 04 September 2024, 1800H, no (4) reported flooded areas in AOR

- *Barangay Malis – (Northville 2.5ft)
- *Barangay Panginay – (Highway 0.5ft)
- *Ilang-ilang – (Zone1 , 3ft) (Zone 2, 2ft) (Zone 3, 3ft) (Zone 8, 1.5ft) (St.Loraine 4ft) (Estrella 3ft)
- *Poblacion – (Wakas 1ft) (Landayan Street 1ft)

II. ASSETS DEPLOYED

- As of 04 September 2024 ,1800H, all response assets are on stand-by

JJ. SUSPENSION OF CLASSES

Classes at all levels are suspended

VI. PREPAREDNESS MEASURES / ACTIONS TAKEN


- LDRRMC Chairman issued directives thru secretariat to activate Contingency Plan for Hydro-met hazards
- Activation of Emergency Operation Center (EOC)
- IMT for Severe Tropical Storm Enteng is Activated
- Coordination with the MLGOO
- Capabilities, rescue equipment and resources prepositioned
- Monitoring of the situation through Radio, TV and Social Media
- Regular Reading/Receiving of Observation from Rain Guage
- IMT for Natural hazards is activated
- Prepositioned FNIs stockpile, and response assets
- Continuous monitoring and dissemination of early warning information; and
- Continues coordination with 14 Barangay Captains within AOR
- OPCEN Activated 24/7

Prepared by

Angelica M. Tolentino
John Keiffer A. Andaya

Sugod Guiguinto Command Center Operator

Noted by


Peter John T. Vistan
MDRRMO



Republic of the Philippines
Province of Bulacan
Municipality of Guiguinto

Municipal Disaster and Risk Reduction Management Office

Email: mdrmorecuesguiguinto@gmail.com Hotline: 0916-223-9111 / 0968-854-7593



FOR : Guiguinto
FROM : MDRMO Guiguinto
SUBJECT : Situation Report No. 06 Effects of Severe Tropical Storm #Enteng in the Municipality of Guiguinto
DATE/TIME : 05 September 2024, 0900H

Source: DOST PAGASA

Situation Overview

SYNOPSIS: Trough of Typhoon {YAGI} (formerly "ENTENG") affecting the western section of Northern Luzon. Southwest Monsoon affecting Central and Southern Luzon.

TROPICAL CYCLONE OUTSIDE PAR AS OF 3:00 AM TODAY TYPHOON YAGI (2411) LOCATION: 480 KM WEST NORTHWEST OF LAOAG CITY, ILOCOS NORTE (19.1°N, 116.1°E) MAXIMUM SUSTAINED WINDS: 175 KM/H GUSTINESS: UP TO 215 KM/H MOVEMENT: WESTWARD AT 25 KM/H

KK. INCIDENTS MONITORED (TAB A)

- As of 05 September 2024, 0900H, no (0) incident/s were monitored in AOR
Self Accident
- Brgy Tuktukan (In Front of wilcon)

LL. AFFECTED POPULATION (TAB B)

A total of none (0) families and (0) person/s are affected in 14 Barangays in Municipality of Guiguinto.

Displaced/Served inside EC : total of (0)families / (0) persons

Displaced Served outside EC : total of (0) families / (0) persons

Totally served : (0) families / (0) persons

MM. CASUALTIES

- As of 05 September 2024, 0900H, no (0) reported casualty relating to Severe Tropical Storm Enteng

NN. STATUS OF STRANDEES

- As of 05 September 2024, 0900H, no (0) reported stranded

OO. STATUS OF LIFELINES

- As of 05 September 2024, 0900H, status of lifelines normal

PP. STATUS OF RIVERS AND DAMS

As of 05 September 2024, 0900H, water level 1 Major River & 3 Dam normal

QQ. DAMAGED HOUSES

As of 05 September 2024, 0900H no (0) reported damaged house

RR. COST OF DAMAGES

SS. COST OF ASSISTANCE

A total of ₱xx,xxx.xx assistance was provided by the _____

TT. FLOODED AREAS

As of 05 September 2024, 0900H, no (4) reported flooded areas in AOR

- *Barangay Malis – (Northville 2ft)
- *Barangay Panginay – (Highway 1ft)
- *Ilang-ilang – (Zone1 , 2ft) (Zone 2, 2.5ft) (Zone 3, 2ft) (Zone 8, 2ft) (St.Lorraine 3ft) (Estrella 2ft)
- *Poblacion – (Wakas 1ft) (Landayan Street 1ft)

UU. ASSETS DEPLOYED

- As of 05 September 2024 ,0900H, all response assets are on stand-by

VV. SUSPENSION OF CLASSES

Classes at all levels are suspended

VII. PREPAREDNESS MEASURES / ACTIONS TAKEN

- LDRRMC Chairman issued directives thru secretariat to activate Contingency Plan for Hydro-met hazards
- Activation of Emergency Operation Center (EOC)
- IMT for Severe Tropical Storm Enteng is Activated
- Coordination with the MLGOO
- Capabilities, rescue equipment and resources prepositioned
- Monitoring of the situation through Radio, TV and Social Media
- Regular Reading/Receiving of Observation from Rain Guage
- IMT for Natural hazards is activated
- Prepositioned FNIs stockpile, and response assets
- Continuous monitoring and dissemination of early warning information; and
- Continues coordination with 14 Barangay Captains within AOR
- OPCEN Activated 24/7


Prepared by

Angelica M. Tolentino

John Keiffer A. Andaya

Sugod Guiguinto Command Center Operator

Noted by


Peter John T. Vistan

MDRRMO



Republic of the Philippines
Province of Bulacan
Municipality of Guiguinto

Municipal Disaster and Risk Reduction Management Office

Email: mdrmmorescueguiguinto@gmail.com Hotline: 0916-223-9111 / 0968-854-7593



FOR : Guiguinto
FROM : MDRMO Guiguinto
SUBJECT : Situation Report No. 07 Effects of Severe Tropical Storm #Enteng in the Municipality of Guiguinto
DATE/TIME : 06 September 2024, 0900H

Source: DOST PAGASA

Situation Overview

SYNOPSIS: Trough of Super Typhoon { YAGI } (formerly "ENTENG") affecting Extreme Northern Luzon. Southwest Monsoon affecting the rest of Luzon.

TROPICAL CYCLONE OUTSIDE PAR AS OF 3:00 AM TODAY SUPER TYPHOON YAGI (2411)
LOCATION: 825 KM WEST OF NORTHERN LUZON (19.2°N, 112.8°E) **MAXIMUM SUSTAINED WINDS:**
195 KM/H **GUSTINESS:** UP TO 240 KM/H **MOVEMENT:** WESTWARD AT 20 KM/H

WW. INCIDENTS MONITORED (TAB A)

- As of 06 September 2024, 0900H, no (0) incident/s were monitored in AOR

XX. AFFECTED POPULATION (TAB B)

A total of (50) families and (139) person/s are affected in 14 Barangays in Municipality of Guiguinto.

INSIDE EVACUATION CENTER

GMACC

- Barangay Poblacion
7 Families
32 individual
- Barangay Ilang Ilang
1 Family
2 Individual

OUTSIDE EVACUATION CENTER

- **BRGY MALIS**

27 Families

75 Individual

• **BRGY ILANG ILANG**

15 Families

30 Individual

Displaced/Served inside EC : total of (0)families / (0) persons

Displaced Served outside EC : total of (0) families / (0) persons

Totally served : (0) families / (0) persons

YY. CASUALTIES

- As of 06 September 2024, , 0900H, no (0) reported casualty relating to Severe Tropical Storm Enteng

ZZ. STATUS OF STRANDEES

- As of 06 September 2024, 0900H, no (0) reported stranded

AAA. STATUS OF LIFELINES

- As of 06 September 2024, , 0900H, status of lifelines normal

BBB. STATUS OF RIVERS AND DAMS

As of 06 September 2024, 1800H, water level 1 Major River & 3 Dam normal

CCC. DAMAGED HOUSES

As of 06 September 2024, , 0900H no (0) reported damaged house

DDD. COST OF DAMAGES

EEE. COST OF ASSISTANCE

A total of ₱xx,xxx.xx assistance was provided by the _____

FFF. FLOODED AREAS

As of 06 September 2024, , 0900H, no (6) reported flooded areas in AOR

- *Barangay Malis – (Northville 1ft)
- *Barangay Panginay – (Highway 1ft)
- Barangay Ilang-ilang – (Zone1 , 2ft) (Zone 1ft) (Zone 3, 1ft) (Zone 8, 1ft) (St.Lorraine 3ft) (Estrella 1ft)
- Barangay Poblacion – (Wakas 1ft) (Endless love compound 1ft) (Likod St 1ft)
- Barangay Sta Cruz – (Maunlad 1.5ft) (Rosary Ville Phase 2 1.5ft)
- Barangay Tiaong – (Ugong 3ft) (Purok 2 Bacood 1ft)

GGG. ASSETS DEPLOYED

- As of 06 September 2024 , 1800H, all response assets are on stand-by

HHH. SUSPENSION OF CLASSES

Classes at all levels are suspended

VIII. PREPAREDNESS MEASURES / ACTIONS TAKEN

- LDRRMC Chairman issued directives thru secretariat to activate Contingency Plan for Hydro-met hazards
- Activation of Emergency Operation Center (EOC)
- IMT for Severe Tropical Storm Enteng is Activated
- Coordination with the MLGOO
- Capabilities, rescue equipment and resources prepositioned
- Monitoring of the situation through Radio, TV and Social Media
- Regular Reading/Receiving of Observation from Rain Gauge
- IMT for Natural hazards is activated
- Prepositioned FNIs stockpile, and response assets
- Continuous monitoring and dissemination of early warning information; and
- Continues coordination with 14 Barangay Captains within AOR
- OPCEN Activated 24/7

Prepared by

Angelica M. Tolentino

John Keiffer A. Andaya

Sugod Guiguinto Command Center Operator

Noted by


Peter John T. Vistan

MDRRMO



Republic of the Philippines
Province of Bulacan
Municipality of Guiguinto

Municipal Disaster and Risk Reduction Management Office

Email: mdrmoescueguiguinto@gmail.com Hotline: 0916-223-9111 / 0968-854-7593



FOR : Guiguinto
FROM : MDRMO Guiguinto
SUBJECT : Situation Report No. 08 Effects of Southwest Monsoon in the Municipality of Guiguinto
DATE/TIME : 07 September 2024, 0900H

Source: DOST PAGASA

Situation Overview

SYNOPSIS: Southwest Monsoon affecting Luzon.

III. INCIDENTS MONITORED (TAB A)

- As of 07 September 2024, 0900H, no (2) incident/s were monitored in AOR

FIRE INCIDENT

RIS 1 Baraggay Tabe Guiguinto Bulacan (September 4,2024)

Self Accident

Weighing Scale Barangay Tabang Guiguinto Bulacan (September 4,2024)

JJJ. AFFECTED POPULATION (TAB B)

A total of (63) families and (136) person/s are affected in 14 Barangays in Municipality of Guiguinto.

INSIDE EVACUATION CENTER

GMACC

- Barangay Poblacion
7 Families
32 individual
- Barangay Ilang Ilang
1 Family

2 Individual

OUTSIDE EVACUATION CENTER

- **BRGY MALIS**

47 Families

75 Individual

- **BRGY ILANG ILANG**

7 Families

24 Individual

- **BRGY TIAONG**

1 Family

3 Individual

Displaced/Served inside EC : total of (0)families / (0) persons

Displaced Served outside EC : total of (0) families / (0) persons

Totally served : (0) families / (0) persons

KKK. CASUALTIES

- As of 07 September 2024, , 0900H, no (0) reported casualty relating to Severe Tropical Storm Enteng

LLL. STATUS OF STRANDEES

- As of 07 September 2024, 0900H, no (0) reported stranded

MMM. STATUS OF LIFELINES

- As of 07 September 2024, , 0900H, status of lifelines normal

NNN. STATUS OF RIVERS AND DAMS

As of 07 September 2024, 0900H, water level 1 Major River & 3 Dam normal

OOO. DAMAGED HOUSES

As of 07 September 2024, , , 0900H no (0) reported damaged house

PPP. COST OF DAMAGES

QQQ. COST OF ASSISTANCE

A total of ₱xx,xxx.xx assistance was provided by the _____

RRR. FLOODED AREAS

As of 07 September 2024, , 0900H, no (1) reported flooded areas in AOR

- *Barangay Malis – (Northville 1ft)

SSS. ASSETS DEPLOYED

- As of 07 September 2024 , 0900H, all response assets are on stand-by

TTT. SUSPENSION OF CLASSES

IX. PREPAREDNESS MEASURES / ACTIONS TAKEN

- LDRRMC Chairman issued directives thru secretariat to activate Contingency Plan for Hydro-met hazards

- Activation of Emergency Operation Center (EOC)
- IMT for Severe Tropical Storm Enteng is Activated
- Coordination with the MLGOO
- Capabilities, rescue equipment and resources prepositioned
- Monitoring of the situation through Radio, TV and Social Media
- Regular Reading/Receiving of Observation from Rain Guage
- IMT for Natural hazards is activated
- Prepositioned FNIs stockpile, and response assets
- Continuous monitoring and dissemination of early warning information; and
- Continues coordination with 14 Barangay Captains within AOR
- OPCEN Activated 24/7

Prepared by


Angelica M. Tolentino

John Keiffer A. Andaya

John Vergel Canlas

Sugod Guiguinto Command Center Operator

Noted by


Peter John T. Vistan

MDRRMO



Republic of the Philippines
Province of Bulacan
Municipality of Guiguinto

Municipal Disaster and Risk Reduction Management Office

Email: mdrmoescueguiguinto@gmail.com Hotline: 0916-223-9111 / 0968-854-7593



FOR : Guiguinto
FROM : MDRMO Guiguinto
SUBJECT : Situation Report No. 08 Effects of Southwest Monsoon in the Municipality of Guiguinto
DATE/TIME : 09 September 2024, 1800H

Source: DOST PAGASA

Situation Overview

SYNOPSIS: Southwest Monsoon affecting Luzon.

UUU. INCIDENTS MONITORED (TAB A)

- As of 09 September 2024, 1800H, (2) incident/s were monitored in AOR

FIRE INCIDENT

RIS 1 Baraggay Tabe Guiguinto Bulacan (September 4,2024)

Self Accident

Weighing Scale Barangay Tabang Guiguinto Bulacan (September 4,2024)

VVV. AFFECTED POPULATION (TAB B)

A total of (63) families and (136) person/s are affected in 14 Barangays in Municipality of Guiguinto.

INSIDE EVACUATION CENTER

GMACC

- Barangay Poblacion
7 Families
32 individual
- Barangay Ilang Ilang
1 Family

2 Individual

OUTSIDE EVACUATION CENTER

- **BRGY MALIS**

47 Families

75 Individual

- **BRGY ILANG ILANG**

7 Families

24 Individual

- **BRGY TIAONG**

1 Family

3 Individual

Displaced/Served inside EC : total of (0)families / (0) persons

Displaced Served outside EC : total of (0) families / (0) persons

Totally served : (0) families / (0) persons

WWW. CASUALTIES

- As of 09 September 2024, 1800H, no (0) reported casualty relating to Severe Tropical Storm Enteng

XXX. STATUS OF STRANDEES

- As of 09 September 2024, 1800H, no (0) reported stranded

YYY. STATUS OF LIFELINES

- As of 09 September 2024, 1800H, , 0900H, status of lifelines normal

ZZZ. STATUS OF RIVERS AND DAMS

As of 09 September 2024, 1800H, water level 1 Major River & 3 Dam normal

AAAA. DAMAGED HOUSES

As of 09 September 2024, 1800H no (0) reported damaged house

BBBB. COST OF DAMAGES

CCCC. COST OF ASSISTANCE

A total of ₱xx,xxx.xx assistance was provided by the _____

DDDD. FLOODED AREAS

As of 09 September 2024, 1800H, no reported flooded areas in AOR

EEEE. ASSETS DEPLOYED

- As of 09 September 2024, 1800H, all response assets are on stand-by

FFFF. SUSPENSION OF CLASSES

X. PREPAREDNESS MEASURES / ACTIONS TAKEN

- LDRRMC Chairman issued directives thru secretariat to activate Contingency Plan for Hydro-met hazards
- Activation of Emergency Operation Center (EOC)

- IMT for Severe Tropical Storm Enteng is Activated
- Coordination with the MLGOO
- Capabilities, rescue equipment and resources prepositioned
- Monitoring of the situation through Radio, TV and Social Media
- Regular Reading/Receiving of Observation from Rain Gauge
- IMT for Natural hazards is activated
- Prepositioned FNIs stockpile, and response assets
- Continuous monitoring and dissemination of early warning information; and
- Continues coordination with 14 Barangay Captains within AOR
- OPCEN Activated 24/7

Prepared by


Angelica M. Tolentino

John Keiffer A. Andaya

John Vergel Canlas

Sugod Guiguinto Command Center Operator

Noted by


Peter John T. Vistan

MDRRMO

