



Republic of the Philippines
Province of Bulacan
Municipality of Guiguinto

Municipal Disaster and Risk Reduction Management Office

Email: mdrmoescueguiguinto@gmail.com Hotline: 0916-223-9111 / 0968-854-7593



FOR : Guiguinto
FROM : MDRMO Guiguinto
SUBJECT : Situation Report No. 01 Effects of Tropical Storm “Aghon” in the Municipality of Guiguinto
DATE/TIME : 26 May 2024, 0900H

Source: DOST PAGASA

I. Situation Overview

“AGHON” MAINTAINS ITS STRENGTH AND IS NOW OVER DOLORES, QUEZON.

Location of Center (7:00 AM): The center of Tropical Storm AGHON was estimated based on all available data including those from Tagaytay Doppler Weather Radar in the vicinity of Dolores, Quezon (14.0°N, 121.4°E)

Intensity: Maximum sustained winds of 65 km/h near the center, gustiness of up to 110 km/h, and central pressure of 998 hPa

Present Movement: Northwestward at 15 km/h

Extent of Tropical Cyclone Winds: Strong to gale-force winds extend outwards up to 220 km from the center

Possible flooding or landslides due to moderate to heavy rains. Minimal to minor threat to lives and properties due to strong winds.

II. Effect

A. INCIDENTS MONITORED (TAB A)

- As of 26 May 2024, 0900H, no (0) incident/s were monitored in AOR

B. AFFECTED POPULATION (TAB B)

A total of none (0) families and (0) person/s are affected in 14 Barangays in Municipality of Guiguinto.

Displaced/Served inside EC : total of (0)families / (0) persons

Displaced Served outside EC : total of (0) families / (0) persons

Totally served : (0) families / (0) persons

C. CASUALTIES

- As of 26 May 2024, 0900H, no (0) reported casualty relating to Super Typhoon Betty

D. STATUS OF STRANDEES

- As of 26 May 2024, 0900H, no (0) reported stranded

E. STATUS OF LIFELINES

- As of 26 May 2024, 0900H, status of lifelines normal

F. STATUS OF RIVERS AND DAMS

As of 26 May 2024, 0900H, water level 1 Major River & 3 Dam below normal

G. DAMAGED HOUSES

As of 26 May 2024, 0900H no (0) reported damaged house

H. COST OF DAMAGES

I. COST OF ASSISTANCE

A total of ₱xx,xxx.xx assistance was provided by the _____

J. FLOODED AREAS

As of 26 May 2024, 0900H, no (0) reported flooded areas in AOR

K. ASSETS DEPLOYED

- As 26 May 2024, 0900H, all response assets are on stand-by

L. SUSPENSION OF CLASSES

No Suspension of Class Guidelines issued by the Department of Education was followed

III. PREPAREDNESS MEASURES / ACTIONS TAKEN

- LDRRMC Chairman issued directives thru secretariat to activate Contingency Plan for Hydro-met hazards
- Activation of Emergency Operation Center (EOC)
- IMT for Tropical Storm 'Aghon' is Activated
- Coordination with the MLGOO
- Capabilities, rescue equipment and resources prepositioned
- Monitoring of the situation through Radio, TV and Social Media
- Regular Reading/Receiving of Observation from Rain Gauge
- IMT for Natural hazards is activated
- Prepositioned FNIs stockpile, and response assets
- Continuous monitoring and dissemination of early warning information; and
- Continues coordination with 14 Barangay Captains within AOR
- OPCEN Activated 24/7


Prepared by

John Keiffer Andaya

John Vergel Canlas

Sugod Guiguinto Command Center Operator

Noted by


Peter John T. Vistan

MDRRMO



Republic of the Philippines
Province of Bulacan
Municipality of Guiguinto

Municipal Disaster and Risk Reduction Management Office

Email: mdrmoescueguiguinto@gmail.com Hotline: 0916-223-9111 / 0968-854-7593



FOR : Guiguinto
FROM : MDRMO Guiguinto
SUBJECT : Situation Report No. 02 Effects of Tropical Storm “Aghon” in the Municipality of Guiguinto
DATE/TIME : 26 May 2024, 0900H

Source: DOST PAGASA

IV. Situation Overview

“AGHON” MAINTAINS ITS STRENGTH AND IS NOW OVER DOLORES, QUEZON.

Location of Center (7:00 AM): The center of Tropical Storm AGHON was estimated based on all available data including those from Tagaytay Doppler Weather Radar in the vicinity of Dolores, Quezon (14.0°N, 121.4°E)

Intensity: Maximum sustained winds of 65 km/h near the center, gustiness of up to 110 km/h, and central pressure of 998 hPa

Present Movement: Northwestward at 15 km/h

Extent of Tropical Cyclone Winds: Strong to gale-force winds extend outwards up to 220 km from the center

Possible flooding or landslides due to moderate to heavy rains. Minimal to minor threat to lives and properties due to strong winds.

V. Effect

M. INCIDENTS MONITORED (TAB A)

- As of 26 May 2024, 0900H, no (0) incident/s were monitored in AOR

N. AFFECTED POPULATION (TAB B)

A total of none (0) families and (0) person/s are affected in 14 Barangays in Municipality of Guiguinto.

Displaced/Served inside EC : total of (0)families / (0) persons

Displaced Served outside EC : total of (0) families / (0) persons

Totally served : (0) families / (0) persons

O. CASUALTIES

- As of 26 May 2024, 0900H, no (0) reported casualty relating to Super Typhoon Betty

P. STATUS OF STRANDEES

- As of 26 May 2024, 0900H, no (0) reported stranded

Q. STATUS OF LIFELINES

- As of 26 May 2024, 0900H, status of lifelines normal

R. STATUS OF RIVERS AND DAMS

As of 26 May 2024, 0900H, water level 1 Major River & 3 Dam below normal

S. DAMAGED HOUSES

As of 26 May 2024, 0900H no (0) reported damaged house

T. COST OF DAMAGES

U. COST OF ASSISTANCE

A total of ₱xx,xxx.xx assistance was provided by the _____

V. FLOODED AREAS

As of 26 May 2024, 0900H, no (0) reported flooded areas in AOR

W. ASSETS DEPLOYED

- As 26 May 2024, 0900H, all response assets are on stand-by

X. SUSPENSION OF CLASSES

No Suspension of Class Guidelines issued by the Department of Education was followed

VI. PREPAREDNESS MEASURES / ACTIONS TAKEN

- LDRRMC Chairman issued directives thru secretariat to activate Contingency Plan for Hydro-met hazards
- Activation of Emergency Operation Center (EOC)
- IMT for Tropical Storm 'Aghon' is Activated
- Coordination with the MLGOO
- Capabilities, rescue equipment and resources prepositioned
- Monitoring of the situation through Radio, TV and Social Media
- Regular Reading/Receiving of Observation from Rain Gauge
- IMT for Natural hazards is activated
- Prepositioned FNIs stockpile, and response assets
- Continuous monitoring and dissemination of early warning information; and
- Continues coordination with 14 Barangay Captains within AOR
- OPCEN Activated 24/7

Prepared by

John Keiffer Andaya

John Vergel Canlas

Sugod Guiguinto Command Center Operator

Noted by

Peter John T. Vistan

MDRRMO



Republic of the Philippines
Province of Bulacan
Municipality of Guiguinto

Municipal Disaster and Risk Reduction Management Office

Email: mdrmorecuesguiguinto@gmail.com Hotline: 0916-223-9111 / 0968-854-7593



FOR : Guiguinto
FROM : MDRMO Guiguinto
SUBJECT : Situation Report No. 03 Effects of Typhoon #AghonPH in the Municipality of Guiguinto
DATE/TIME : 27 May 2024, 0900H

Source: DOST PAGASA

VII. Situation Overview

“AGHON” MAINTAINS ITS STRENGTH AND IS NOW OVER DOLORES, QUEZON.

Location of Center (7:00 AM): The center of Tropical Storm AGHON was estimated based on all available data including those from Tagaytay Doppler Weather Radar in the vicinity of Dolores, Quezon (14.0°N, 121.4°E)

Intensity: Maximum sustained winds of 65 km/h near the center, gustiness of up to 110 km/h, and central pressure of 998 hPa

Present Movement: Northwestward at 15 km/h

Extent of Tropical Cyclone Winds: Strong to gale-force winds extend outwards up to 220 km from the center

Extent of Tropical Cyclone Winds: Strong to gale-force winds extend outwards up to 220 km from the center

VIII. Effect

Y. INCIDENTS MONITORED (TAB A)

- As of 27 May 2024, 0900H, no (0) incident/s were monitored in AOR

Z. AFFECTED POPULATION (TAB B)

A total of none (0) families and (0) person/s are affected in 14 Barangays in Municipality of Guiguinto.

Displaced/Served inside EC : total of (0)families / (0) persons

Displaced Served outside EC : total of (0) families / (0) persons

Totally served : (0) families / (0) persons

AA. CASUALTIES

- As of 27 May 2024, 0900H, no (0) reported casualty relating to Super Typhoon Betty

BB.STATUS OF STRANDEES

- As of 27 May 2024, 0900H, no (0) reported stranded

CC.STATUS OF LIFELINES

- As of 27 May 2024, 0900H, status of lifelines normal

DD. STATUS OF RIVERS AND DAMS

As of 27 May 2024, 0900H, water level 1 Major River & 3 Dam below normal

EE.DAMAGED HOUSES

As of 27 May 2024, 0900H no (0) reported damaged house

FF. COST OF DAMAGES

GG. COST OF ASSISTANCE

A total of ₱xx,xxx.xx assistance was provided by the _____

HH. FLOODED AREAS

As of 27 May 2024, 0900H, no (3) reported flooded areas in AOR

Brgy Ilang Ilang

- Zone 1 (1Ft)
- Zone 2 (1ft)
- Capin (1ft)
- Barmat (1ft)

Brgy Malis

- Northville (1ft)
- Sitio Tabon (1ft)
- Tuklas (1ft)
- Sitio San Jose (1ft)

Brgy Poblacion

- Sitio wakas (2.5Cm)
- Sitio Likod (2.5Cm)

II. ASSETS DEPLOYED

- As 27 May 2024, 0900H, all response assets are on stand-by

JJ. SUSPENSION OF CLASSES

No Suspension of Class Guidelines issued by the Department of Education was followed

IX. PREPAREDNESS MEASURES / ACTIONS TAKEN

- LDRRMC Chairman issued directives thru secretariat to activate Contingency Plan for Hydro-met hazards
- Activation of Emergency Operation Center (EOC)

- IMT for Typhoon 'Aghon' is Activated
- Coordination with the MLGOO
- Capabilities, rescue equipment and resources prepositioned
- Monitoring of the situation through Radio, TV and Social Media
- Regular Reading/Receiving of Observation from Rain Gauge
- IMT for Natural hazards is activated
- Prepositioned FNIs stockpile, and response assets
- Continuous monitoring and dissemination of early warning information; and
- Continues coordination with 14 Barangay Captains within AOR
- OPCEN Activated 24/7


Prepared by

John Keiffer Andaya

Benedict Baltazar

Sugod Guiginto Command Center Operator

Noted by



Peter John T. Vistan

MDRRMO



Republic of the Philippines
Province of Bulacan
Municipality of Guiguinto

Municipal Disaster and Risk Reduction Management Office

Email: mdrmorecuesguiguinto@gmail.com Hotline: 0916-223-9111 / 0968-854-7593



FOR : Guiguinto
FROM : MDRMO Guiguinto
SUBJECT : Situation Report No. 04 Effects of Typhoon #AghonPH in the Municipality of Guiguinto
DATE/TIME : 28 May 2024, 0900H

Source: DOST PAGASA

X. Situation Overview

AGHON SLIGHTLY WEAKENS AS IT CONTINUES TO MOVE NORTHEASTWARD AWAY FROM LUZON.

Location of Center (4:00 AM): The center of Typhoon AGHON was estimated based on all available data at 315 km East of Tuguegarao City, Cagayan (17.9°N, 124.7°E)

Intensity: Maximum sustained winds of 130 km/h near the center, gustiness of up to 160 km/h, and central pressure of 970 hPa

Present Movement: Northeastward at 15 km/h

Extent of Tropical Cyclone Winds: Strong to typhoon-force winds extend outwards up to 280 km from the center

XI. Effect

KK. INCIDENTS MONITORED (TAB A)

- As of 27 May 2024, 0900H, no (0) incident/s were monitored in AOR

LL. AFFECTED POPULATION (TAB B)

A total of none (0) families and (0) person/s are affected in 14 Barangays in Municipality of Guiguinto.

Displaced/Served inside EC : total of (0)families / (0) persons

Displaced Served outside EC : total of (0) families / (0) persons

Totally served : (0) families / (0) persons

MM. CASUALTIES

- As of 28 May 2024, 0900H, no (0) reported casualty relating to Super Typhoon Betty

NN. STATUS OF STRANDEES

- As of 28 May 2024, 0900H, no (0) reported stranded

OO. STATUS OF LIFELINES

- As of 28 May 2024, 0900H, status of lifelines normal

PP. STATUS OF RIVERS AND DAMS

As of 28 May 2024, 0900H, water level 1 Major River & 3 Dam below normal

QQ. DAMAGED HOUSES

As of 28 May 2024, 0900H no (0) reported damaged house

RR.COST OF DAMAGES

SS. COST OF ASSISTANCE

A total of ₱xx,xxx.xx assistance was provided by the _____

TT. FLOODED AREAS

As of 28 May 2024, 0900H, no (4) reported flooded areas in AOR

Brgy Ilang Ilang

- Zone 1 (1Ft)
- Zone 2 (1ft)
- Capin (1ft)
- Barmat (1ft)

Brgy Malis

- Northville (1ft)
- Sitio Tabon (1ft)
- Tuklas (1ft)
- Sitio San Jose (1ft)

Brgy Poblacion

- Sitio wakas (1ft)
- Sitio Likod (2.5cm)

Brgy Panginay

- Ibayo (1ft)

UU. ASSETS DEPLOYED

- As 28 May 2024, 0900H, all response assets are on stand-by

VV. SUSPENSION OF CLASSES

No Suspension of Class Guidelines issued by the Department of Education was followed

XII. PREPAREDNESS MEASURES / ACTIONS TAKEN

- LDRRMC Chairman issued directives thru secretariat to activate Contingency Plan for Hydro-met hazards
- Activation of Emergency Operation Center (EOC)
- IMT for Typhoon 'Aghon' is Activated

- Coordination with the MLGOO
- Capabilities, rescue equipment and resources prepositioned
- Monitoring of the situation through Radio, TV and Social Media
- Regular Reading/Receiving of Observation from Rain Guage
- IMT for Natural hazards is activated
- Prepositioned FNIs stockpile, and response assets
- Continuous monitoring and dissemination of early warning information; and
- Continues coordination with 14 Barangay Captains within AOR
- OPCEN Activated 24/7

Prepared by

John Keiffer Andaya

Benedict Baltazar

Sugod Guiguinto Command Center Operator

Noted by


Peter John T. Vistan

MDRRMO



Republic of the Philippines
Province of Bulacan
Municipality of Guiguinto

Municipal Disaster and Risk Reduction Management Office

Email: mdrmorecueguiguinto@gmail.com Hotline: 0916-223-9111 / 0968-854-7593



FOR : Guiguinto
FROM : MDRMO Guiguinto
SUBJECT : Situation Report No. 04 Effects of Typhoon #AghonPH in the Municipality of Guiguinto
DATE/TIME : 29 May 2024, 0900H

Source: DOST PAGASA

XIII. Situation Overview

TYPHOON "AGHON" HAS MAINTAINED ITS STRENGTH WHILE ACCELERATING NORTHEASTWARD

Location of Center (4:00 AM): The center of Typhoon AGHON was estimated based on all available data at 870 km East Northeast of Extreme Northern Luzon (23.3°N, 129.8°E)

Intensity: Maximum sustained winds of 130 km/h near the center, gustiness of up to 160 km/h, and central pressure of 970 hPa

Present Movement: Northeastward at 40 km/h

Extent of Tropical Cyclone Winds: Strong to typhoon-force winds extend outwards up to 480 km from the center

XIV. Effect

WW. INCIDENTS MONITORED (TAB A)

- As of 29 May 2024, 0900H, no (0) incident/s were monitored in AOR

XX. AFFECTED POPULATION (TAB B)

A total of none (0) families and (0) person/s are affected in 14 Barangays in Municipality of Guiguinto.

Displaced/Served inside EC : total of (0)families / (0) persons

Displaced Served outside EC : total of (0) families / (0) persons

Totally served : (0) families / (0) persons

YY. CASUALTIES

- As of 29 May 2024, 0900H, no (0) reported casualty relating to Super Typhoon Betty

ZZ. STATUS OF STRANDEES

- As of 29 May 2024, 0900H, no (0) reported stranded

AAA. STATUS OF LIFELINES

- As of 29 May 2024, 0900H, status of lifelines normal

BBB. STATUS OF RIVERS AND DAMS

As of 29 May 2024, 0900H, water level 1 Major River & 3 Dam below normal

CCC. DAMAGED HOUSES

As of 29 May 2024, 0900H no (0) reported damaged house

DDD. COST OF DAMAGES

EEE. COST OF ASSISTANCE

A total of ₱xx,xxx.xx assistance was provided by the _____

FFF. FLOODED AREAS

As of 29 May 2024, 0900H, no (4) reported flooded areas in AOR

Brgy Ilang Ilang

- Zone 1 (1Ft)
- Zone 2 (1ft)
- Capin (1ft)
- Barmat (1ft)

Brgy Malis

- Northville (1ft)
- Sitio Tabon (1ft)

Brgy Poblacion

- Sitio wakas (1ft)
- Sitio Likod (2.5cm)

Brgy Panginay

- Ibayo (1ft)

GGG. ASSETS DEPLOYED

- As 29 May 2024, 0900H, all response assets are on stand-by

HHH. SUSPENSION OF CLASSES

No Suspension of Class Guidelines issued by the Department of Education was followed

XV. PREPAREDNESS MEASURES / ACTIONS TAKEN

- LDRRMC Chairman issued directives thru secretariat to activate Contingency Plan for Hydro-met hazards
- Activation of Emergency Operation Center (EOC)

- IMT for Typhoon 'Aghon' is Activated
- Coordination with the MLGOO
- Capabilities, rescue equipment and resources prepositioned
- Monitoring of the situation through Radio, TV and Social Media
- Regular Reading/Receiving of Observation from Rain Gauge
- IMT for Natural hazards is activated
- Prepositioned FNIs stockpile, and response assets
- Continuous monitoring and dissemination of early warning information; and
- Continues coordination with 14 Barangay Captains within AOR
- OPCEN Activated 24/7


Prepared by

John Keiffer Andaya

Benedict Baltazar

Sugod Guiginto Command Center Operator

Noted by


Peter John T. Vistan

MDRRMO